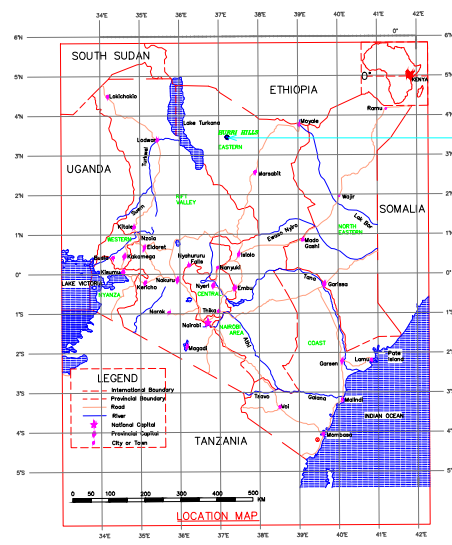
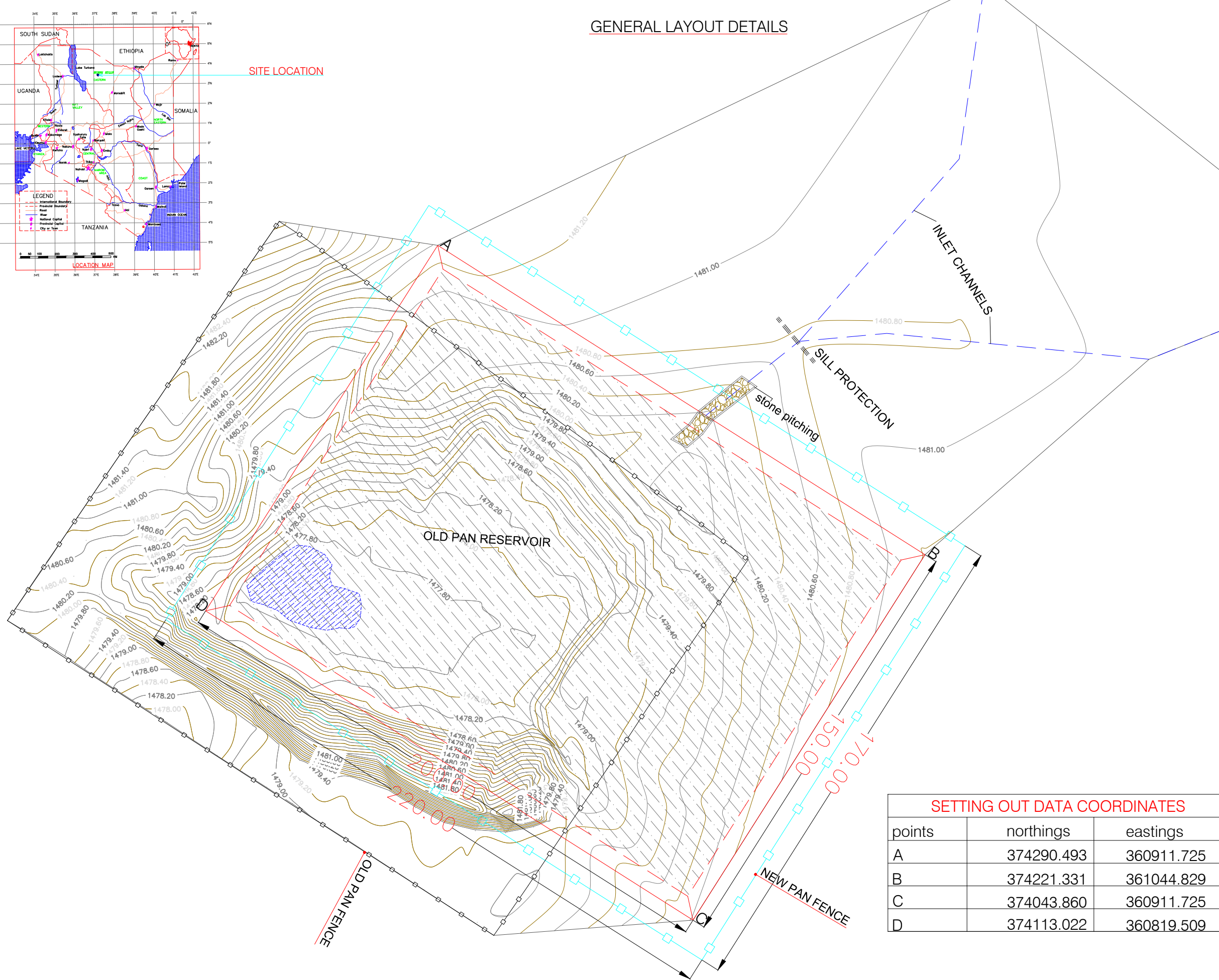


GENERAL LAYOUT DETAILS



SITE LOCATION



SETTING OUT DATA COORDINATES		
points	northings	eastings
A	374290.493	360911.725
B	374221.331	361044.829
C	374043.860	360911.725
D	374113.022	360819.509

NOTES


GENERAL NOTES

- 1 ALL DIMENSIONS ARE TO BE CONFIRMED ON SITE AND ANY DISCREPANCY REFERRED TO THE ARCHITECT
- 2 PV DENOTES PERMANENT AIR VENT OVER DOORS & WINDOWS AS MARKED ON PLANS & ELEVATIONS
- 3 ALL RC WORK TO ENGINEER'S DETAIL
- 4 ALL SANITARY WORK TO M.O.H. REGULATIONS
- 5 ALL DRAIN PIPES PASSING UNDER BUILDING OR DRIVEWAY TO BE ENCASED IN 150mm CONCRETE SURROUND
- 6 ALL WASTE PIPES & SOIL PIPES TO HAVE AN INSPECTION EYE ACCESSIBLE FROM OUTSIDE
- 7 INSPECTION CHAMBERS IN DRIVE WAY TO HAVE HEAVY DUTY COVERS
- 8 ALL WALLS LESS THAN 200mm THICK TO BE REINFORCED WITH HOOP IRON AT EVERY ALTERNATE COURSE
- 9 DPC TO BE OF APPROVED PLASTIC MEMBRANE PROVIDED UNDER ALL WALLS EXCEPT DOORWAYS
- 10 ALL ELECTRICAL WORK TO BE CARRIED OUT BY A LICENSED ELECTRICIAN TO THE SATISFACTION OF KENYA POWER AND LIGHTING Co.

TECHNICAL DATA

* PAN CAPACITY:	42,000 cubic meter
* APPROX. PAN AREA:	28,275 square meter
* DEPTH OF THE PAN:	2.5 meter
* SILT-TRAP DIMENSION:	25m by 20m by 2.0m(LXWXD)
* PAN DIMENSIONS:	200m by 150m by 2.5m

CLIENT:



PRINCIPAL SECRETARY MINISTRY OF
AGRICULTURE, LIVESTOCK AND FISHERIES
STATE DEPARTMENT OF AGRICULTURE

P. O BOX 30028-00100, NAIROBI

TITLE:

HURRI HILLS WATER PAN
GENERAL LAYOUT DETAILS

PLAN: GENERAL LAYOUT	DATE: 25/3/2020
DESIGNED BY: T. ONDIEK	CHECKED BY: ENG. MUSUNGU C.K
SCALE:	1: 5000

DWG 01-WATER PAN

N/B:
FOR NOTES REFER TO DWG 01